







**HONITON - EXETER Via Ottery St Mary, West Hill, Rockbeare****Stagecoach 44****AXMINSTER - EXETER Via Honiton, Ottery St Mary****Stagecoach 44A****Monday - Saturday (Except Public Holidays)**

	44A	44A	44	44A	44	44A	44	44	44A	44	44	44A	44	44	44A	44
MILLWEY RISE, First Avenue	-	-	-	-	-	0915	-	-	1115	-	-	1315	-	-	1515	-
<b>AXMINSTER, Trinity Sq Stop A</b>	-	-	-	-	-	<b>0920</b>	-	-	<b>1120</b>	-	-	<b>1320</b>	-	-	<b>1520</b>	-
AXMINSTER, Railway Station 	-	-	-	-	-	0925	-	-	1125	-	-	1325	-	-	1525	-
KILMINGTON, Old Inn	-	-	-	-	-	0932	-	-	1132	-	-	1332	-	-	1532	-
WILMINGTON, White Hart	-	-	-	-	-	0941	-	-	1141	-	-	1341	-	-	1541	-
HONITON, Rosemount Lane	0628	-	-	0745	-	-	-	-	-	-	-	-	-	-	-	-
HONITON, New St Railway Station 	0631	-	-	0750	-	0948	-	-	1148	-	-	1348	-	-	1548	-
<b>HONITON, High St Job Centre</b>	<b>0637</b>	<b>0705</b>	<b>0720</b>	<b>0756</b>	<b>0915</b>	<b>0955</b>	<b>1020</b>	<b>1115</b>	<b>1155</b>	<b>1220</b>	<b>1315</b>	<b>1355</b>	<b>1420</b>	<b>1515</b>	<b>1555</b>	<b>1620</b>
HEATHPARK, Argos	0641	0710	0724	0800	0919	0959	1024	1119	1159	1224	1319	1359	1424	1519	1559	1624
GITTISHAM, Shelter	-	-	-	0807	0926	-	-	1126	-	-	1326	-	-	-	-	-
ALFINGTON, Anthony Cottages	0650	0719	0733	0814	0933	1008	1033	1133	1208	1233	1333	1408	1433	1528	1608	1633
OTTER NURSERIES Main Road	0653	0722	0736	0817	0936	1011	1036	1136	1211	1236	1336	1411	1436	1531	1611	1636
<b>OTTERY ST MARY, Broad Street</b>	<b>0659</b>	<b>0730</b>	<b>0745</b>	<b>0824</b>	<b>0945</b>	<b>1020</b>	<b>1045</b>	<b>1145</b>	<b>1220</b>	<b>1245</b>	<b>1345</b>	<b>1420</b>	<b>1445</b>	<b>1535</b>	<b>1620</b>	<b>1645</b>
THE KING'S SCHOOL	0702	0733	0748	0827	0949	1024	1049	1149	1224	1249	1349	1424	1449	1540	1624	1649
WEST HILL, Garage	0708	0739	0754	0833	0955	-	1055	1155	-	1255	1355	-	1455	1546	-	1655
WHIMPLE, Hand & Pen	0715	0745	-	0840	-	1031	-	-	1231	-	-	1431	-	-	1631	-
MARSH GREEN, War Memorial	-	-	0759	-	1000	-	1100	1200	-	1300	1400	-	1500	1551	-	1700
ROCKBEARE, School	-	-	0804	-	1005	-	1105	1205	-	1305	1405	-	1505	1556	-	1705
<b>CRANBROOK, London Road, Vets</b>	<b>0717</b>	<b>0747</b>	<b>0807</b>	<b>0842</b>	<b>1008</b>	<b>1034</b>	<b>1108</b>	<b>1208</b>	<b>1234</b>	<b>1308</b>	<b>1408</b>	<b>1434</b>	<b>1508</b>	-	<b>1634</b>	<b>1708</b>
CRANBROOK, Younghayes Road	-	-	-	-	-	-	-	-	-	-	-	-	-	1559	-	-
CLYST HONITON, Duke of York	0723	0753	0813	0848	1014	1040	1114	1214	1240	1314	1414	1440	1514	1605	1640	1714
HONITON ROAD, Park & Ride	0730	0800	0820	0855	1020	1046	1120	1220	1246	1320	1420	1446	1520	1611	1646	1720
<b>EXETER, Bus Station</b>	<b>0745</b>	<b>0820</b>	<b>0840</b>	<b>0915</b>	<b>1037</b>	<b>1103</b>	<b>1137</b>	<b>1237</b>	<b>1303</b>	<b>1337</b>	<b>1437</b>	<b>1503</b>	<b>1537</b>	<b>1628</b>	<b>1706</b>	<b>1740</b>

CODE:  - STOPS CLOSE TO RAIL STATION*This service is financially supported by Devon County Council*

**HONITON - EXETER Via Ottery St Mary, West Hill, Rockbeare****Stagecoach 44****AXMINSTER - EXETER Via Honiton, Ottery St Mary****Stagecoach 44A****Monday - Saturday (Except Public Holidays) - Continued****Sunday and Public Hols+**

	44	44A	44A	44A
MILLWEY RISE, First Avenue	-	1815	-	-
<b>AXMINSTER, Trinity Sq Stop A</b>	-	<b>1820</b>	-	-
AXMINSTER, Railway Station 	-	1825	-	-
KILMINGTON, Old Inn	-	1832	-	-
WILMINGTON, White Hart	-	1841	-	-
HONITON, New St Railway Station 	-	1848	-	-
<b>HONITON, High St Job Centre</b>	<b>1715</b>	<b>1855</b>	<b>0900</b>	<b>1300</b>
HEATHPARK, Argos	1719	1859	0904	1304
GITTISHAM, Shelter	1726	-	-	-
ALFINGTON, Anthony Cottages	1733	1908	0913	1313
OTTER NURSERIES Main Road	1736	1911	0916	1316
<b>OTTERY ST MARY, Broad Street</b>	<b>1745</b>	<b>1920</b>	<b>0922</b>	<b>1322</b>
THE KING'S SCHOOL	1749	1924	0925	1325
WEST HILL, Garage	1755	-	-	-
WHIMPLE, Hand & Pen	-	1931	0932	1332
MARSH GREEN, War Memorial	1800	-	-	-
ROCKBEARE, School	1805	-	-	-
<b>CRANBROOK, London Road, Vets</b>	<b>1808</b>	<b>1934</b>	<b>0935</b>	<b>1335</b>
CLYST HONITON, Duke of York	1814	1940	0941	1341
HONITON ROAD, Park & Ride	1820	1945	0946	1346
<b>EXETER, Bus Station</b>	<b>1835</b>	<b>2000</b>	<b>1001</b>	<b>1401</b>



CODE:  - STOPS CLOSE TO RAIL STATION


+ NOT CHRISTMAS DAY, BOXING DAY OR NEW YEARS DAY

***This service is financially supported by Devon County Council***






**EXETER - HONITON Via Rockbeare, West Hill, Ottery St Mary****Stagecoach 44****EXETER - AXMINSTER Via Ottery St Mary, Honiton****Stagecoach 44A****Monday - Saturday (Except Public Holidays)**

	44	44A	44A	44	44A	44	44	44A	44	44	44A	44	44	44	44A	44
<b>EXETER, Bus Station</b>	-	0655	0750	0850	0920	0950	1050	1120	1150	1250	1320	1350	1450	1550	1620	1650
HONITON ROAD, Miller & Carter	-	0710	0805	0905	0935	1005	1105	1135	1205	1305	1335	1405	1505	1605	1638	1708
CLYST HONITON, opp Exeter Inn	-	0715	0810	0911	0941	1011	1111	1141	1211	1311	1341	1411	1511	1611	1645	1715
CRANBROOK, Younghayes Road	-	-	0814	-	-	-	-	-	-	-	-	-	-	-	-	-
<b>CRANBROOK, London Rd, Birch Wa</b>	-	0720	-	0918	0945	1018	1118	1145	1218	1318	1345	1418	1518	1618	1652	1722
ROCKBEARE, School	-	-	-	0923	-	1023	1123	-	1223	1323	-	1423	1523	1623	-	1727
MARSH GREEN, War Memorial	-	-	-	0928	-	1028	1128	-	1228	1328	-	1428	1528	1628	-	1732
WHIMPLE, Hand & Pen	-	0724	0820	-	0949	-	-	1149	-	-	1349	-	-	-	-	1656
WEST HILL, Shelter	-	0730	0826	0933	-	1033	1133	-	1233	1333	-	1433	1533	1633	-	1737
THE KING'S SCHOOL	-	0737	0833	0938	0956	1038	1138	1156	1238	1338	1356	1438	1538	1638	1703	1742
<b>OTTERY ST MARY, Broad Street</b>	0635	0745	0841	0943	1004	1043	1143	1204	1243	1343	1404	1443	1543	1643	1709	1747
OTTER NURSERIES, Main Road	0639	0749	0845	0947	1008	1047	1147	1208	1247	1347	1408	1447	1547	1647	1713	1751
ALFINGTON, Inn	0642	0752	0848	0950	1011	1050	1150	1211	1250	1350	1411	1450	1550	1650	1716	1754
GITTISHAM, Shelter	-	-	-	0955	-	-	-	-	-	1355	-	-	1555	-	-	-
HEATHPARK, Lidl	0650	0800	0856	1002	1019	1058	1158	1219	1258	1402	1419	1458	1602	1658	1724	1802
ROSEMOUNT AVENUE	0654	-	0900	1006	-	1102	1202	-	1302	1406	-	1502	1606	1702	-	1806
HONITON, New St, Railway Station 	0657	-	0903	1009	-	1105	1205	-	1305	1409	-	1505	1609	1705	-	1809
HONITON, High St, Job Centre	0701	-	0907	1013	-	1109	1209	-	1309	1413	-	1509	1613	1709	-	1813
<b>HONITON, High St Lace Walk</b>	-	0805	-	-	1025	-	-	1225	-	-	1425	-	-	-	1730	-
HONITON, New St, Rail Station	-	0807	-	-	1027	-	-	1227	-	-	1427	-	-	-	1732	-
WILMINGTON, White Hart	-	0814	-	-	1034	-	-	1234	-	-	1434	-	-	-	1739	-
KILMINGTON, Old Inn	-	0820	-	-	1042	-	-	1242	-	-	1442	-	-	-	1747	-
AXMINSTER, Railway Station 	-	0828	-	-	1050	-	-	1250	-	-	1450	-	-	-	1755	-
<b>AXMINSTER, Trinity Sq Stop B</b>	-	0831	-	-	1053	-	-	1253	-	-	1453	-	-	-	1758	-
MILLWEY RISE, First Avenue	-	0836	-	-	1058	-	-	1258	-	-	1458	-	-	-	1803	-

**CODE:**  - STOPS CLOSE TO RAIL STATION*This service is financially supported by Devon County Council*

**EXETER - HONITON Via Rockbeare, West Hill, Ottery St Mary****Stagecoach 44****EXETER - AXMINSTER Via Ottery St Mary, Honiton****Stagecoach 44A****Monday - Saturday (Except Public Holidays) - Continued****Sunday & Public Hols+**

	44A	44	44A	44A	44A
<b>EXETER, Bus Station</b>	<b>1720</b>	<b>1750</b>	<b>1840</b>		<b>1010 1510</b>
HONITON ROAD, Miller & Carter	1738	1808	1852		1025 1525
CLYST HONITON, opp Exeter Inn	1745	1815	1857		1030 1530
<b>CRANBROOK, London Rd, Birch Way</b>	<b>1752</b>	<b>1822</b>	<b>1902</b>		<b>1037 1537</b>
ROCKBEARE, School	-	1827	-		- -
MARSH GREEN, War Memorial	-	1832	-		- -
WHIMPLE, Hand & Pen	1756	-	1906		1041 1541
WEST HILL, Shelter	-	1837	-		- -
THE KING'S SCHOOL	1803	1842	1913		1048 1548
<b>OTTERY ST MARY, Broad Street</b>	<b>1809</b>	<b>1847</b>	<b>1918</b>		<b>1055 1555</b>
OTTER NURSERIES, Main Road	1813	1851	1921		1059 1559
ALFINGTON, Inn	1816	1854	1924		1102 1602
GITTISHAM, Shelter	-	1859	-		- -
HEATHPARK, Lidl	1824	1906	1932		1110 1610
ROSEMOUNT AVENUE	-	1910	-		- -
HONITON, New St, Railway Station 	-	1913	-		- -
HONITON, High St, Job Centre	-	1917	-		- -
<b>HONITON, High St Lace Walk</b>	<b>1830</b>	-	<b>1937</b>		<b>1115 1615</b>
HONITON, New St, Rail Station	1832	-	-		- -
WILMINGTON, White Hart	1839	-	-		- -
KILMINGTON, Old Inn	1847	-	-		- -
AXMINSTER, Railway Station 	1855	-	-		- -
<b>AXMINSTER, Trinity Sq Stop B</b>	<b>1858</b>	-	-		- -
MILLWEY RISE, First Avenue	1903	-	-		- -



**CODE:**  - STOPS CLOSE TO RAIL STATION


+ NOT CHRISTMAS DAY, BOXING DAY OR NEW YEARS DAY

***This service is financially supported by Devon County Council***






**HONITON - EXETER Via Ottery St Mary, West Hill, Rockbeare****Stagecoach 44****AXMINSTER - EXETER Via Honiton, Ottery St Mary****Stagecoach 44A****Monday - Saturday (Except Public Holidays)**

	44A	44A	44	44A	44	44A	44	44	44A	44	44	44A	44	44	44A	44
MILLWEY RISE, First Avenue	-	-	-	-	-	0915	-	-	1115	-	-	1315	-	-	1515	-
<b>AXMINSTER, Trinity Sq Stop A</b>	-	-	-	-	-	<b>0920</b>	-	-	<b>1120</b>	-	-	<b>1320</b>	-	-	<b>1520</b>	-
AXMINSTER, Railway Station 	-	-	-	-	-	0925	-	-	1125	-	-	1325	-	-	1525	-
KILMINGTON, Old Inn	-	-	-	-	-	0932	-	-	1132	-	-	1332	-	-	1532	-
WILMINGTON, White Hart	-	-	-	-	-	0941	-	-	1141	-	-	1341	-	-	1541	-
HONITON, Rosemount Lane	0628	-	-	0745	-	-	-	-	-	-	-	-	-	-	-	-
HONITON, New St Railway Station 	0631	-	-	0750	-	0948	-	-	1148	-	-	1348	-	-	1548	-
<b>HONITON, High St Job Centre</b>	<b>0637</b>	<b>0705</b>	<b>0720</b>	<b>0756</b>	<b>0915</b>	<b>0955</b>	<b>1020</b>	<b>1115</b>	<b>1155</b>	<b>1220</b>	<b>1315</b>	<b>1355</b>	<b>1420</b>	<b>1515</b>	<b>1555</b>	<b>1620</b>
HEATHPARK, Argos	0641	0710	0724	0800	0919	0959	1024	1119	1159	1224	1319	1359	1424	1519	1559	1624
GITTISHAM, Shelter	-	-	-	0807	0926	-	-	1126	-	-	1326	-	-	-	-	-
ALFINGTON, Anthony Cottages	0650	0719	0733	0814	0933	1008	1033	1133	1208	1233	1333	1408	1433	1528	1608	1633
OTTER NURSERIES Main Road	0653	0722	0736	0817	0936	1011	1036	1136	1211	1236	1336	1411	1436	1531	1611	1636
<b>OTTERY ST MARY, Broad Street</b>	<b>0659</b>	<b>0730</b>	<b>0745</b>	<b>0824</b>	<b>0945</b>	<b>1020</b>	<b>1045</b>	<b>1145</b>	<b>1220</b>	<b>1245</b>	<b>1345</b>	<b>1420</b>	<b>1445</b>	<b>1535</b>	<b>1620</b>	<b>1645</b>
THE KING'S SCHOOL	0702	0733	0748	0827	0949	1024	1049	1149	1224	1249	1349	1424	1449	1540	1624	1649
WEST HILL, Garage	0708	0739	0754	0833	0955	-	1055	1155	-	1255	1355	-	1455	1546	-	1655
WHIMPLE, Hand & Pen	0715	0745	-	0840	-	1031	-	-	1231	-	-	1431	-	-	1631	-
MARSH GREEN, War Memorial	-	-	0759	-	1000	-	1100	1200	-	1300	1400	-	1500	1551	-	1700
ROCKBEARE, School	-	-	0804	-	1005	-	1105	1205	-	1305	1405	-	1505	1556	-	1705
<b>CRANBROOK, London Road, Vets</b>	<b>0717</b>	<b>0747</b>	<b>0807</b>	<b>0842</b>	<b>1008</b>	<b>1034</b>	<b>1108</b>	<b>1208</b>	<b>1234</b>	<b>1308</b>	<b>1408</b>	<b>1434</b>	<b>1508</b>	-	<b>1634</b>	<b>1708</b>
CRANBROOK, Younghayes Road	-	-	-	-	-	-	-	-	-	-	-	-	-	1559	-	-
CLYST HONITON, Duke of York	0723	0753	0813	0848	1014	1040	1114	1214	1240	1314	1414	1440	1514	1605	1640	1714
HONITON ROAD, Park & Ride	0730	0800	0820	0855	1020	1046	1120	1220	1246	1320	1420	1446	1520	1611	1646	1720
<b>EXETER, Bus Station</b>	<b>0745</b>	<b>0820</b>	<b>0840</b>	<b>0915</b>	<b>1037</b>	<b>1103</b>	<b>1137</b>	<b>1237</b>	<b>1303</b>	<b>1337</b>	<b>1437</b>	<b>1503</b>	<b>1537</b>	<b>1628</b>	<b>1706</b>	<b>1740</b>

CODE:  - STOPS CLOSE TO RAIL STATION*This service is financially supported by Devon County Council*

**HONITON - EXETER Via Ottery St Mary, West Hill, Rockbeare****Stagecoach 44****AXMINSTER - EXETER Via Honiton, Ottery St Mary****Stagecoach 44A****Monday - Saturday (Except Public Holidays) - Continued****Sunday and Public Hols+**

	44	44A	44A	44A
MILLWEY RISE, First Avenue	-	1815	-	-
<b>AXMINSTER, Trinity Sq Stop A</b>	-	<b>1820</b>	-	-
AXMINSTER, Railway Station 	-	1825	-	-
KILMINGTON, Old Inn	-	1832	-	-
WILMINGTON, White Hart	-	1841	-	-
HONITON, New St Railway Station 	-	1848	-	-
<b>HONITON, High St Job Centre</b>	<b>1715</b>	<b>1855</b>	<b>0900</b>	<b>1300</b>
HEATHPARK, Argos	1719	1859	0904	1304
GITTISHAM, Shelter	1726	-	-	-
ALFINGTON, Anthony Cottages	1733	1908	0913	1313
OTTER NURSERIES Main Road	1736	1911	0916	1316
<b>OTTERY ST MARY, Broad Street</b>	<b>1745</b>	<b>1920</b>	<b>0922</b>	<b>1322</b>
THE KING'S SCHOOL	1749	1924	0925	1325
WEST HILL, Garage	1755	-	-	-
WHIMPLE, Hand & Pen	-	1931	0932	1332
MARSH GREEN, War Memorial	1800	-	-	-
ROCKBEARE, School	1805	-	-	-
<b>CRANBROOK, London Road, Vets</b>	<b>1808</b>	<b>1934</b>	<b>0935</b>	<b>1335</b>
CLYST HONITON, Duke of York	1814	1940	0941	1341
HONITON ROAD, Park & Ride	1820	1945	0946	1346
<b>EXETER, Bus Station</b>	<b>1835</b>	<b>2000</b>	<b>1001</b>	<b>1401</b>



CODE:  - STOPS CLOSE TO RAIL STATION


+ NOT CHRISTMAS DAY, BOXING DAY OR NEW YEARS DAY

***This service is financially supported by Devon County Council***






**EXETER - HONITON Via Rockbeare, West Hill, Ottery St Mary****Stagecoach 44****EXETER - AXMINSTER Via Ottery St Mary, Honiton****Stagecoach 44A****Monday - Saturday (Except Public Holidays)**

	44	44A	44A	44	44A	44	44	44A	44	44	44A	44	44	44	44A	44
<b>EXETER, Bus Station</b>	-	0655	0750	0850	0920	0950	1050	1120	1150	1250	1320	1350	1450	1550	1620	1650
HONITON ROAD, Miller & Carter	-	0710	0805	0905	0935	1005	1105	1135	1205	1305	1335	1405	1505	1605	1638	1708
CLYST HONITON, opp Exeter Inn	-	0715	0810	0911	0941	1011	1111	1141	1211	1311	1341	1411	1511	1611	1645	1715
CRANBROOK, Younghayes Road	-	-	0814	-	-	-	-	-	-	-	-	-	-	-	-	-
<b>CRANBROOK, London Rd, Birch Wa</b>	-	0720	-	0918	0945	1018	1118	1145	1218	1318	1345	1418	1518	1618	1652	1722
ROCKBEARE, School	-	-	-	0923	-	1023	1123	-	1223	1323	-	1423	1523	1623	-	1727
MARSH GREEN, War Memorial	-	-	-	0928	-	1028	1128	-	1228	1328	-	1428	1528	1628	-	1732
WHIMPLE, Hand & Pen	-	0724	0820	-	0949	-	-	1149	-	-	1349	-	-	-	-	1656
WEST HILL, Shelter	-	0730	0826	0933	-	1033	1133	-	1233	1333	-	1433	1533	1633	-	1737
THE KING'S SCHOOL	-	0737	0833	0938	0956	1038	1138	1156	1238	1338	1356	1438	1538	1638	1703	1742
<b>OTTERY ST MARY, Broad Street</b>	0635	0745	0841	0943	1004	1043	1143	1204	1243	1343	1404	1443	1543	1643	1709	1747
OTTER NURSERIES, Main Road	0639	0749	0845	0947	1008	1047	1147	1208	1247	1347	1408	1447	1547	1647	1713	1751
ALFINGTON, Inn	0642	0752	0848	0950	1011	1050	1150	1211	1250	1350	1411	1450	1550	1650	1716	1754
GITTISHAM, Shelter	-	-	-	0955	-	-	-	-	-	1355	-	-	1555	-	-	-
HEATHPARK, Lidl	0650	0800	0856	1002	1019	1058	1158	1219	1258	1402	1419	1458	1602	1658	1724	1802
ROSEMOUNT AVENUE	0654	-	0900	1006	-	1102	1202	-	1302	1406	-	1502	1606	1702	-	1806
HONITON, New St, Railway Station 	0657	-	0903	1009	-	1105	1205	-	1305	1409	-	1505	1609	1705	-	1809
HONITON, High St, Job Centre	0701	-	0907	1013	-	1109	1209	-	1309	1413	-	1509	1613	1709	-	1813
<b>HONITON, High St Lace Walk</b>	-	0805	-	-	1025	-	-	1225	-	-	1425	-	-	-	1730	-
HONITON, New St, Rail Station	-	0807	-	-	1027	-	-	1227	-	-	1427	-	-	-	1732	-
WILMINGTON, White Hart	-	0814	-	-	1034	-	-	1234	-	-	1434	-	-	-	1739	-
KILMINGTON, Old Inn	-	0820	-	-	1042	-	-	1242	-	-	1442	-	-	-	1747	-
AXMINSTER, Railway Station 	-	0828	-	-	1050	-	-	1250	-	-	1450	-	-	-	1755	-
<b>AXMINSTER, Trinity Sq Stop B</b>	-	0831	-	-	1053	-	-	1253	-	-	1453	-	-	-	1758	-
MILLWEY RISE, First Avenue	-	0836	-	-	1058	-	-	1258	-	-	1458	-	-	-	1803	-

**CODE:**  - STOPS CLOSE TO RAIL STATION*This service is financially supported by Devon County Council*

**EXETER - HONITON Via Rockbeare, West Hill, Ottery St Mary****Stagecoach 44****EXETER - AXMINSTER Via Ottery St Mary, Honiton****Stagecoach 44A****Monday - Saturday (Except Public Holidays) - Continued****Sunday & Public Hols+**

	44A	44	44A	44A	44A
<b>EXETER, Bus Station</b>	1720	1750	1840	1010	1510
HONITON ROAD, Miller & Carter	1738	1808	1852	1025	1525
CLYST HONITON, opp Exeter Inn	1745	1815	1857	1030	1530
<b>CRANBROOK, London Rd, Birch Way</b>	<b>1752</b>	<b>1822</b>	<b>1902</b>	<b>1037</b>	<b>1537</b>
ROCKBEARE, School	-	1827	-	-	-
MARSH GREEN, War Memorial	-	1832	-	-	-
WHIMPLE, Hand & Pen	1756	-	1906	1041	1541
WEST HILL, Shelter	-	1837	-	-	-
THE KING'S SCHOOL	1803	1842	1913	1048	1548
<b>OTTERY ST MARY, Broad Street</b>	<b>1809</b>	<b>1847</b>	<b>1918</b>	<b>1055</b>	<b>1555</b>
OTTER NURSERIES, Main Road	1813	1851	1921	1059	1559
ALFINGTON, Inn	1816	1854	1924	1102	1602
GITTISHAM, Shelter	-	1859	-	-	-
HEATHPARK, Lidl	1824	1906	1932	1110	1610
ROSEMOUNT AVENUE	-	1910	-	-	-
HONITON, New St, Railway Station 	-	1913	-	-	-
HONITON, High St, Job Centre	-	1917	-	-	-
<b>HONITON, High St Lace Walk</b>	<b>1830</b>	-	<b>1937</b>	<b>1115</b>	<b>1615</b>
HONITON, New St, Rail Station	1832	-	-	-	-
WILMINGTON, White Hart	1839	-	-	-	-
KILMINGTON, Old Inn	1847	-	-	-	-
AXMINSTER, Railway Station 	1855	-	-	-	-
<b>AXMINSTER, Trinity Sq Stop B</b>	<b>1858</b>	-	-	-	-
MILLWEY RISE, First Avenue	1903	-	-	-	-

**CODE:**  - STOPS CLOSE TO RAIL STATION

+ NOT CHRISTMAS DAY, BOXING DAY OR NEW YEARS DAY

*This service is financially supported by Devon County Council*





# HONITON - EXETER Via Ottery St Mary, West Hill, Rockbeare


Stagecoach 44

# AXMINSTER - EXETER Via Honiton, Ottery St Mary

Stagecoach 44A



## Monday - Saturday (Except Public Holidays)


	44A	44A	44	44A	44	44A	44	44	44A	44	44	44A	44	44	44A	44
MILLWEY RISE, First Avenue	-	-	-	-	-	0915	-	-	1115	-	-	1315	-	-	1515	-
<b>AXMINSTER, Trinity Sq Stop A</b>	-	-	-	-	-	<b>0920</b>	-	-	<b>1120</b>	-	-	<b>1320</b>	-	-	<b>1520</b>	-
AXMINSTER, Railway Station 	-	-	-	-	-	0925	-	-	1125	-	-	1325	-	-	1525	-
KILMINGTON, Old Inn	-	-	-	-	-	0932	-	-	1132	-	-	1332	-	-	1532	-
WILMINGTON, White Hart	-	-	-	-	-	0941	-	-	1141	-	-	1341	-	-	1541	-
HONITON, Rosemount Lane	0628	-	-	0745	-	-	-	-	-	-	-	-	-	-	-	-
HONITON, New St Railway Station 	0631	-	-	0750	-	0948	-	-	1148	-	-	1348	-	-	1548	-
<b>HONITON, High St Job Centre</b>	<b>0637</b>	<b>0705</b>	<b>0720</b>	<b>0756</b>	<b>0915</b>	<b>0955</b>	<b>1020</b>	<b>1115</b>	<b>1155</b>	<b>1220</b>	<b>1315</b>	<b>1355</b>	<b>1420</b>	<b>1515</b>	<b>1555</b>	<b>1620</b>
HEATHPARK, Argos	0641	0710	0724	0800	0919	0959	1024	1119	1159	1224	1319	1359	1424	1519	1559	1624
GITTISHAM, Shelter	-	-	-	0807	0926	-	-	1126	-	-	1326	-	-	-	-	-
ALFINGTON, Anthony Cottages	0650	0719	0733	0814	0933	1008	1033	1133	1208	1233	1333	1408	1433	1528	1608	1633
OTTER NURSERIES Main Road	0653	0722	0736	0817	0936	1011	1036	1136	1211	1236	1336	1411	1436	1531	1611	1636
<b>OTTERY ST MARY, Broad Street</b>	<b>0659</b>	<b>0730</b>	<b>0745</b>	<b>0824</b>	<b>0945</b>	<b>1020</b>	<b>1045</b>	<b>1145</b>	<b>1220</b>	<b>1245</b>	<b>1345</b>	<b>1420</b>	<b>1445</b>	<b>1535</b>	<b>1620</b>	<b>1645</b>
THE KING'S SCHOOL	0702	0733	0748	0827	0949	1024	1049	1149	1224	1249	1349	1424	1449	1540	1624	1649
WEST HILL, Garage	0708	0739	0754	0833	0955	-	1055	1155	-	1255	1355	-	1455	1546	-	1655
WHIMPLE, Hand & Pen	0715	0745	-	0840	-	1031	-	-	1231	-	-	1431	-	-	1631	-
MARSH GREEN, War Memorial	-	-	0759	-	1000	-	1100	1200	-	1300	1400	-	1500	1551	-	1700
ROCKBEARE, School	-	-	0804	-	1005	-	1105	1205	-	1305	1405	-	1505	1556	-	1705
<b>CRANBROOK, London Road, Vets</b>	<b>0717</b>	<b>0747</b>	<b>0807</b>	<b>0842</b>	<b>1008</b>	<b>1034</b>	<b>1108</b>	<b>1208</b>	<b>1234</b>	<b>1308</b>	<b>1408</b>	<b>1434</b>	<b>1508</b>	-	<b>1634</b>	<b>1708</b>
CRANBROOK, Younghayes Road	-	-	-	-	-	-	-	-	-	-	-	-	-	1559	-	-
CLYST HONITON, Duke of York	0723	0753	0813	0848	1014	1040	1114	1214	1240	1314	1414	1440	1514	1605	1640	1714
HONITON ROAD, Park & Ride	0730	0800	0820	0855	1020	1046	1120	1220	1246	1320	1420	1446	1520	1611	1646	1720
<b>EXETER, Bus Station</b>	<b>0745</b>	<b>0820</b>	<b>0840</b>	<b>0915</b>	<b>1037</b>	<b>1103</b>	<b>1137</b>	<b>1237</b>	<b>1303</b>	<b>1337</b>	<b>1437</b>	<b>1503</b>	<b>1537</b>	<b>1628</b>	<b>1706</b>	<b>1740</b>

CODE:  - STOPS CLOSE TO RAIL STATION

*This service is financially supported by Devon County Council*

**HONITON - EXETER Via Ottery St Mary, West Hill, Rockbeare****Stagecoach 44****AXMINSTER - EXETER Via Honiton, Ottery St Mary****Stagecoach 44A****Monday - Saturday (Except Public Holidays) - Continued****Sunday and Public Hols+**

	44	44A	44A	44A
MILLWEY RISE, First Avenue	-	1815	-	-
<b>AXMINSTER, Trinity Sq Stop A</b>	-	<b>1820</b>	-	-
AXMINSTER, Railway Station 	-	1825	-	-
KILMINGTON, Old Inn	-	1832	-	-
WILMINGTON, White Hart	-	1841	-	-
HONITON, New St Railway Station 	-	1848	-	-
<b>HONITON, High St Job Centre</b>	<b>1715</b>	<b>1855</b>	<b>0900</b>	<b>1300</b>
HEATHPARK, Argos	1719	1859	0904	1304
GITTISHAM, Shelter	1726	-	-	-
ALFINGTON, Anthony Cottages	1733	1908	0913	1313
OTTER NURSERIES Main Road	1736	1911	0916	1316
<b>OTTERY ST MARY, Broad Street</b>	<b>1745</b>	<b>1920</b>	<b>0922</b>	<b>1322</b>
THE KING'S SCHOOL	1749	1924	0925	1325
WEST HILL, Garage	1755	-	-	-
WHIMPLE, Hand & Pen	-	1931	0932	1332
MARSH GREEN, War Memorial	1800	-	-	-
ROCKBEARE, School	1805	-	-	-
<b>CRANBROOK, London Road, Vets</b>	<b>1808</b>	<b>1934</b>	<b>0935</b>	<b>1335</b>
CLYST HONITON, Duke of York	1814	1940	0941	1341
HONITON ROAD, Park & Ride	1820	1945	0946	1346
<b>EXETER, Bus Station</b>	<b>1835</b>	<b>2000</b>	<b>1001</b>	<b>1401</b>



CODE:  - STOPS CLOSE TO RAIL STATION


+ NOT CHRISTMAS DAY, BOXING DAY OR NEW YEARS DAY

***This service is financially supported by Devon County Council***






**EXETER - HONITON Via Rockbeare, West Hill, Ottery St Mary****Stagecoach 44****EXETER - AXMINSTER Via Ottery St Mary, Honiton****Stagecoach 44A****Monday - Saturday (Except Public Holidays)**

	44	44A	44A	44	44A	44	44	44A	44	44	44A	44	44	44	44A	44
<b>EXETER, Bus Station</b>	-	0655	0750	0850	0920	0950	1050	1120	1150	1250	1320	1350	1450	1550	1620	1650
HONITON ROAD, Miller & Carter	-	0710	0805	0905	0935	1005	1105	1135	1205	1305	1335	1405	1505	1605	1638	1708
CLYST HONITON, opp Exeter Inn	-	0715	0810	0911	0941	1011	1111	1141	1211	1311	1341	1411	1511	1611	1645	1715
CRANBROOK, Younghayes Road	-	-	0814	-	-	-	-	-	-	-	-	-	-	-	-	-
<b>CRANBROOK, London Rd, Birch Wa</b>	-	0720	-	0918	0945	1018	1118	1145	1218	1318	1345	1418	1518	1618	1652	1722
ROCKBEARE, School	-	-	-	0923	-	1023	1123	-	1223	1323	-	1423	1523	1623	-	1727
MARSH GREEN, War Memorial	-	-	-	0928	-	1028	1128	-	1228	1328	-	1428	1528	1628	-	1732
WHIMPLE, Hand & Pen	-	0724	0820	-	0949	-	-	1149	-	-	1349	-	-	-	-	1656
WEST HILL, Shelter	-	0730	0826	0933	-	1033	1133	-	1233	1333	-	1433	1533	1633	-	1737
THE KING'S SCHOOL	-	0737	0833	0938	0956	1038	1138	1156	1238	1338	1356	1438	1538	1638	1703	1742
<b>OTTERY ST MARY, Broad Street</b>	0635	0745	0841	0943	1004	1043	1143	1204	1243	1343	1404	1443	1543	1643	1709	1747
OTTER NURSERIES, Main Road	0639	0749	0845	0947	1008	1047	1147	1208	1247	1347	1408	1447	1547	1647	1713	1751
ALFINGTON, Inn	0642	0752	0848	0950	1011	1050	1150	1211	1250	1350	1411	1450	1550	1650	1716	1754
GITTISHAM, Shelter	-	-	-	0955	-	-	-	-	-	1355	-	-	1555	-	-	-
HEATHPARK, Lidl	0650	0800	0856	1002	1019	1058	1158	1219	1258	1402	1419	1458	1602	1658	1724	1802
ROSEMOUNT AVENUE	0654	-	0900	1006	-	1102	1202	-	1302	1406	-	1502	1606	1702	-	1806
HONITON, New St, Railway Station 	0657	-	0903	1009	-	1105	1205	-	1305	1409	-	1505	1609	1705	-	1809
HONITON, High St, Job Centre	0701	-	0907	1013	-	1109	1209	-	1309	1413	-	1509	1613	1709	-	1813
<b>HONITON, High St Lace Walk</b>	-	0805	-	-	1025	-	-	1225	-	-	1425	-	-	-	1730	-
HONITON, New St, Rail Station	-	0807	-	-	1027	-	-	1227	-	-	1427	-	-	-	1732	-
WILMINGTON, White Hart	-	0814	-	-	1034	-	-	1234	-	-	1434	-	-	-	1739	-
KILMINGTON, Old Inn	-	0820	-	-	1042	-	-	1242	-	-	1442	-	-	-	1747	-
AXMINSTER, Railway Station 	-	0828	-	-	1050	-	-	1250	-	-	1450	-	-	-	1755	-
<b>AXMINSTER, Trinity Sq Stop B</b>	-	0831	-	-	1053	-	-	1253	-	-	1453	-	-	-	1758	-
MILLWEY RISE, First Avenue	-	0836	-	-	1058	-	-	1258	-	-	1458	-	-	-	1803	-

**CODE:**  - STOPS CLOSE TO RAIL STATION*This service is financially supported by Devon County Council*

**EXETER - HONITON Via Rockbeare, West Hill, Ottery St Mary****Stagecoach 44****EXETER - AXMINSTER Via Ottery St Mary, Honiton****Stagecoach 44A****Monday - Saturday (Except Public Holidays) - Continued****Sunday & Public Hols+**

	44A	44	44A	44A	44A
<b>EXETER, Bus Station</b>	1720	1750	1840	1010	1510
HONITON ROAD, Miller & Carter	1738	1808	1852	1025	1525
CLYST HONITON, opp Exeter Inn	1745	1815	1857	1030	1530
<b>CRANBROOK, London Rd, Birch Way</b>	<b>1752</b>	<b>1822</b>	<b>1902</b>	<b>1037</b>	<b>1537</b>
ROCKBEARE, School	-	1827	-	-	-
MARSH GREEN, War Memorial	-	1832	-	-	-
WHIMPLE, Hand & Pen	1756	-	1906	1041	1541
WEST HILL, Shelter	-	1837	-	-	-
THE KING'S SCHOOL	1803	1842	1913	1048	1548
<b>OTTERY ST MARY, Broad Street</b>	<b>1809</b>	<b>1847</b>	<b>1918</b>	<b>1055</b>	<b>1555</b>
OTTER NURSERIES, Main Road	1813	1851	1921	1059	1559
ALFINGTON, Inn	1816	1854	1924	1102	1602
GITTISHAM, Shelter	-	1859	-	-	-
HEATHPARK, Lidl	1824	1906	1932	1110	1610
ROSEMOUNT AVENUE	-	1910	-	-	-
HONITON, New St, Railway Station 	-	1913	-	-	-
HONITON, High St, Job Centre	-	1917	-	-	-
<b>HONITON, High St Lace Walk</b>	<b>1830</b>	-	<b>1937</b>	<b>1115</b>	<b>1615</b>
HONITON, New St, Rail Station	1832	-	-	-	-
WILMINGTON, White Hart	1839	-	-	-	-
KILMINGTON, Old Inn	1847	-	-	-	-
AXMINSTER, Railway Station 	1855	-	-	-	-
<b>AXMINSTER, Trinity Sq Stop B</b>	<b>1858</b>	-	-	-	-
MILLWEY RISE, First Avenue	1903	-	-	-	-

**CODE:**  - STOPS CLOSE TO RAIL STATION

+ NOT CHRISTMAS DAY, BOXING DAY OR NEW YEARS DAY

*This service is financially supported by Devon County Council*